

Woodstock Trails

Greenprints Trails – These concrete multi-use trails are the beginning of a master planned system designed to put people first by providing safe, well-marked paths for health, recreation and transportation. Noonday Creek Trail is 1.5 miles long, runs from Downtown Woodstock to Hwy 92 along the Noonday Creek corridor, and connects to the Woodstock Dog Park via a beautiful spanning bridge. Connections to Towne Lake, Olde Rope Mill Park, and the Cobb County trails are planned by 2021.

Taylor Randahl Memorial Mountain Bike Trails – Purpose-built, single-track mountain bike trails through the heavily wooded forest along the banks of Little River. There's a bit of every type of riding here: beginner to advanced, tight XC to wide flow. 17+ miles layout in 3 trails here at Olde Rope Mill Park.

Dupree Family Mountain Bike Trails – This is the best place to start your mountain biking habit. Beginner level trails are laid out in three loops on wooded land. Just a mile in length, the system is designed for kids and those just getting off road for the first time. A short skills loop adds some challenge and an area to practice.

Greenprints Alliance's Mission

Greenprints Alliance advocates for a sustainable green space and trail network, which enhances the City of Woodstock's community, natural, and economic resources for all generations by promoting the benefits of a green infrastructure system to the residents, businesses and governments.



Take Action

Greenprints Alliance was formed as a citizen action group and is a 501(c)(3) organization. We advocate and raise funds for the development of multi-use trails, natural surface trails and green spaces that can be enjoyed by kids of all ages. Our vision is for a Woodstock that is connected via a green infrastructure system, enhancing our community and providing real opportunities for fitness, recreation and transportation.

Greenprints Alliance's board positions and committees are unpaid which allows proceeds and donations to be applied to our cause. Our **Community Partners Program** allows everyone in the community to support the cause by making any size donation and a multi-year commitment, acknowledging the long-term nature of the projects. Local merchants can make a big impact by signing up for our **Retailer Sponsor Program**, which provides a percentage of sales to Greenprints to directly fund the trails. **Corporate Partners** are also needed for our vision to become a reality. Please contact us if you would like to fund a trail segment or trail amenities on your company's behalf.

Volunteers are a big part of the equation too. We would welcome your gift of time and talent as we move forward. We always need people for our Marketing, Development and Events committees. Your involvement will help implement the miles of trails that will have a lasting impact for generations.

For information on volunteering, making a donation or becoming a corporate partner, please visit our website at GreenprintsAlliance.org or contact:

Gary Moore, Executive Director
Greenprints Alliance, Inc.
PO Box 447 | Woodstock, GA 30188
Gary@GreenprintsAlliance.org
678 653 1654

WOODSTOCKTRAILS.COM

WOOD STOCK TRAILS



greenprints

Connecting Woodstock to the Great Outdoors.

GREENPRINTS ALLIANCE

Greenprints Trail System

WOODSTOCK, GA



Olde Rope Mill Park

In addition to the start of Trestle Rock Trail, Olde Rope Mill Park is home to the Taylor Randahl Memorial Mountain Bike Trails. This system consists of three trails totaling 14 miles. For more info on the Mountain Bike Trails, visit: sorbaewoodstock.org. The park also has picnic tables, fishing platforms and a pavilion.





Wellstar Community Health Trail at Woodstock Elementary

A 0.25 mi. asphalt trail in a natural shaded area in the front part of the school's campus. Trail is open to the public when school is not in session.

Dupree Park

Home to the Dupree Family Mountain Bike Trails consisting of three loops of beginner trail equaling 1 mile of trail. The park also includes a MTB skills trail and a 1/3 mile asphalt fitness trail!

MULTI-USE TRAILS

-  Completed
-  GPA 2021 Plan
-  Proposed
-  Trailhead
-  Mountain Bike

Nooday Creek Trail

This 1.43 mile paved trail begins at Market Street in Downtown Woodstock one block west of Main Street. It continues downhill toward Nooday Creek where it intersects with Towne Lake Pass Trail and the bridge to Woodstock Park. The trail continues along Nooday Creek to its current end at HWY 92.

Trestle Rock Trail

This 0.40 mile paved trail is located in Olde Rope Mill Park and is an easy flat trail on the banks of Little River.

Towne Lake Pass (2016)

This approx. 1.2 mile trail will connect the Towne Lake community to Downtown along the banks of Nooday Creek. It will begin at the intersection of Towne Lake Parkway and Towne Lake Hills south.

Rubes Creek Trail (2016)

This 1 mile paved trail runs along Rubes Creek and will ultimately connect into a larger run of trails.

Visit our website for more information on these or other trail projects.

WOODSTOCKTRAILS.COM

